

ALLEGATI

Allegato 1: ESTRATTO DI PRG IN SCALA 1:5000



Allegato 2: FOTO AEREA IN SCALA 1:2000



Allegato 3: DOCUMENTAZIONE FOTOGRAFICA DELL'AREA CON INDIVIDUAZIONE DEI PUNTI DI RIPRESA SU BASE FOTO AEREA IN SCALA 1:2000



FOTO 1




FOTO 2



FOTO 3



FOTO 4



FOTO 5



FOTO 6



FOTO 7



FOTO 8



FOTO 9



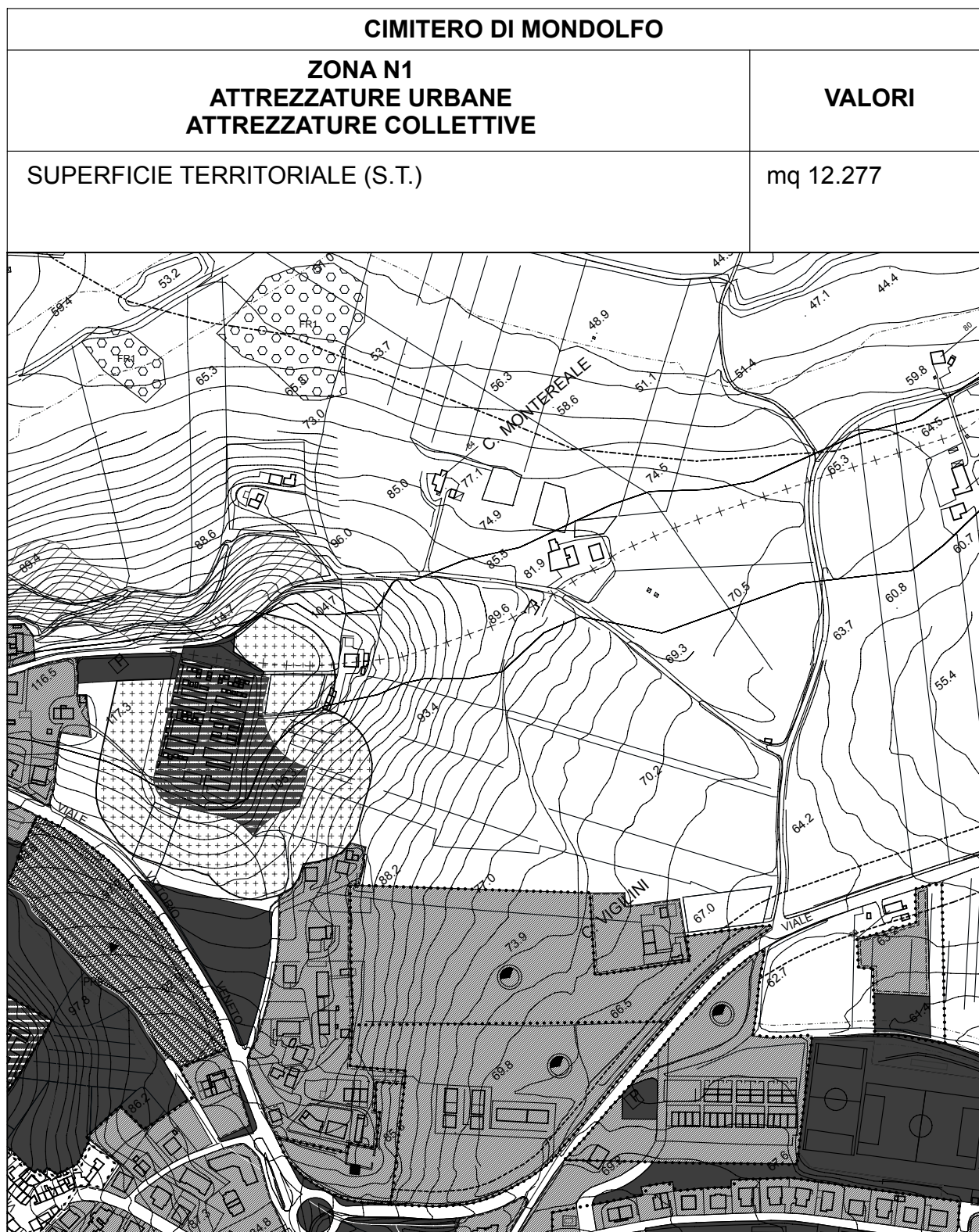
FOTO 10



FOTO 11



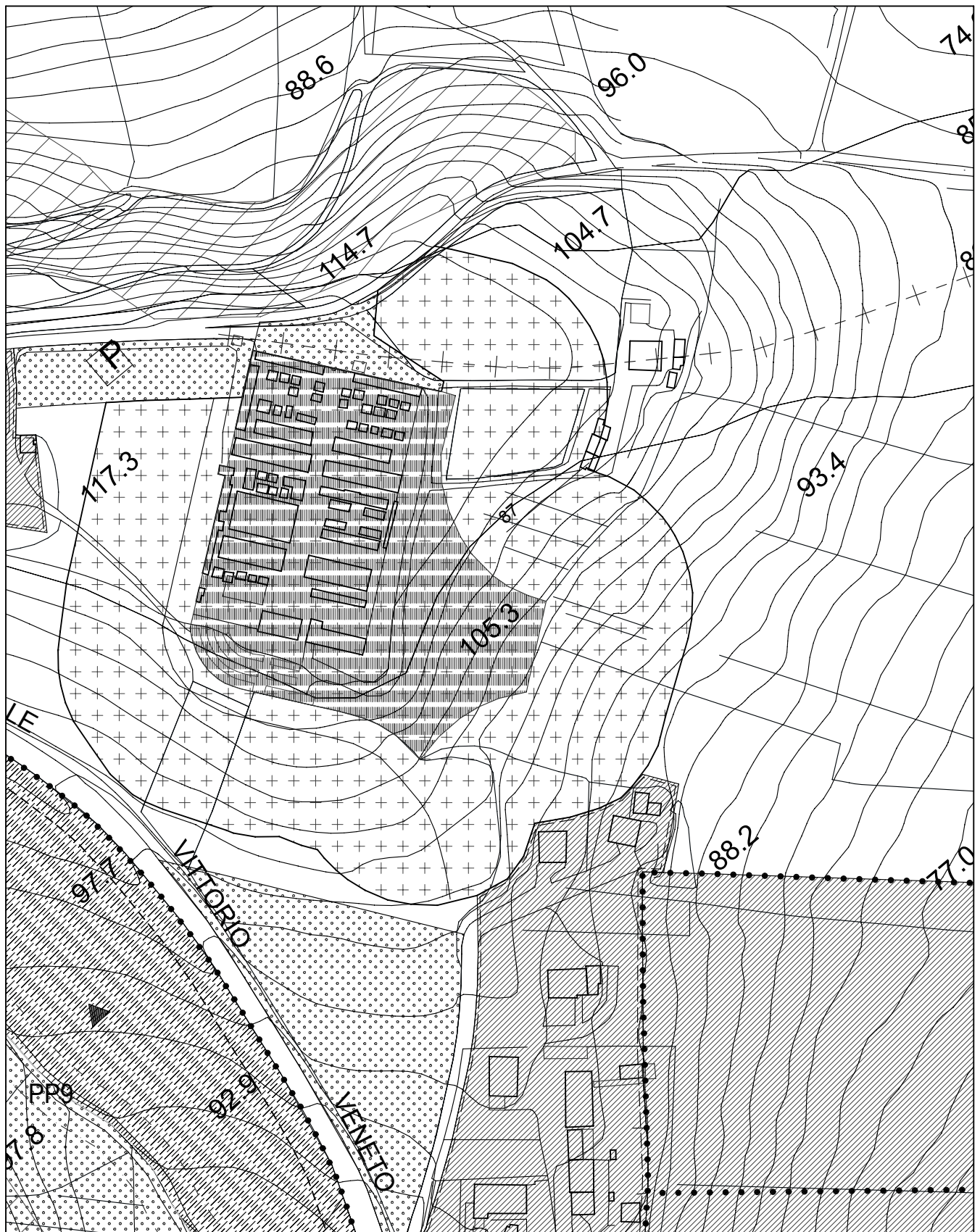
FOTO 12

Allegato 4: RAFFRONTO FRA PRG VIGENTE E VARIANTE IN SCALA 1:5000**PRG VIGENTE**

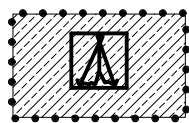
PROPOSTA DI VARIANTE

CIMITERO DI MONDOLFO	
ZONA N1 ATTREZZATURE URBANE ATTREZZATURE COLLETTIVE	VALORI
SUPERFICIE TERRITORIALE (S.T.)	mq 15.679
ZONA F4 AREE DI PARCHEGGIO ALBERATO	VALORI
SUPERFICIE TERRITORIALE (S.T.)	mq 2.365

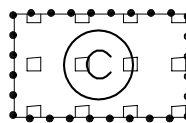
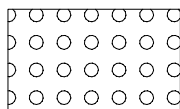


Allegato 5: ESTRATTO DI PRG VIGENTE IN SCALA 1:2000

Allegato 6: ESTRATTO DI PRG IN VARIANTE IN SCALA 1:2000

Allegato 7: ESTRATTO DELLA LEGENDA DEL PRG**ESPANSIONE**

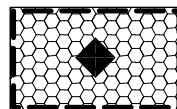
M2 Campeggi semiestensivi

M3 Attrezzature turistiche complementari
b, c, d, g

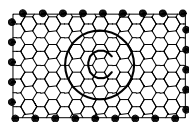

M4 Attrezzature balneari

ATTREZZATURE URBANE

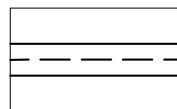
N1 Attrezzature collettive



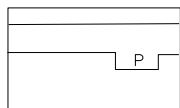
N2 Attività terziarie con piano attuativo esecutivo

N3 Attività terziarie
a, b**VINCOLI**

Rispetto cimiteriale



S. S. 424 Nuovo tracciato



Strade e parcheggi



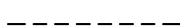
Area Ferroviaria



P.E.E.P. e P.I.P. 35%




P.I.P. 100%



Fasce di rispetto: strade, ferrovie, pozzi, depuratori, ecc..



Comparti obbligatorio



Comparti unitari con scheda




Pozzi comunali

VINCOLI PAESISTICI

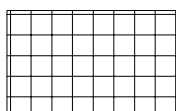
Corsi d'acqua, laghi

Fascia territorio costiero
coincidente con la Zona
Litoranea dell'Art. 32 del P.P.A.R.

ESPANSIONE



D3 Artigianali-industriali di espansione

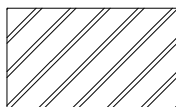


D5 Artigianali per il deposito e la rottamazione dei veicoli


ZONE AGRICOLE



E1 Attività agricole tradizionali

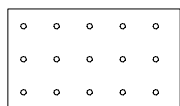


E2 Incentivazione coltivazioni arboree




E3 Edifici rurali censiti


VERDE PUBBLICO



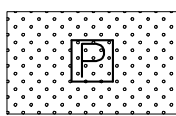
F1 Rispetto ambientale



F2 Verde attrezzato di quartiere



F3 Verde standards 21 mq/abitante



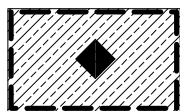
F4 Aree di parcheggio alberato

VERDE PRIVATO



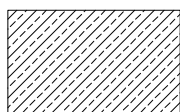
F5 Conservazione volumetrica

ZONE TURISTICHE



M1a Turistico-residenziale con piano attuativo

COMPLETAMENTO



M1b Turistico-alberghiere di completamento

Allegato 8: ESTRATTO DI MAPPA CATASTALE IN SCALA 1:2000