

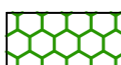
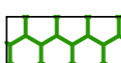
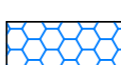
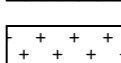
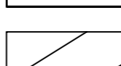


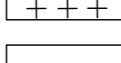






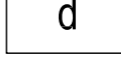
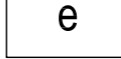




-  SS AMBITO STORICO PER SERVIZI
-  CS AMBITO CONSOLIDATO PER SERVIZI
-  ATS AMBITO DI TRASFORMAZIONE PER SERVIZI
-  ATP AMBITO DI TRASFORMAZIONE PER SERVIZI PER LA PRODUZIONE
-  T AMBITO PER ATTREZZATURE TECNOLOGICHE - SRB STAZIONI RADIO BASE PER TELEFONIA MOBILE
-  K AMBITO CIMITERIALE
-  V AMBITO PER VIABILITA', ACQUE, STRADE E FERROVIE - ESISTENTE E DI PROGETTO
-  R AMBITO DI RISPETTO
-  LIMITE RISPETTO CIMITERIALE
-  LIMITE RISPETTO CIMITERIALE TRANSITORIO
-  LIMITE RISPETTO PER LE STAZIONI RADIO BASE PER LA TELEFONIA MOBILE
-  PISTA CICLO - PEDONALE PREVISTA DAL P.T.C.P.
-  PISTA CICLO - PEDONALE PROVINCIALE "ANTICA POSTUMIA"
-  p PARCHEGGI DI USO PUBBLICO
-  a ATTREZZATURE CIVILI E RELIGIOSE
-  i ISTRUZIONE E CULTURA
-  v VERDE ATTREZZATO, PARCHI, GIARDINI, SPORT E TEMPO LIBERO
-  d DEPURATORE ACQUE DI FOGNATURA
-  e PIAZZOLA PER RACCOLTA DIFFERENZIATA DI RIFIUTI



PGT

PIANO DI GOVERNO DEL TERRITORIO
Redatto ai sensi della Legge Regionale 12/2005 e s.m.i.

PIANO DEI SERVIZI
Tav. 1S - PIANO DEI SERVIZI***
Scala 1:5.000

Elaborato modificato a fronte delle osservazioni e dei pareri pervenuti